

# Sheltowee Trace Adventure Resort Upper Cumberland River Map



### Notes regarding take-out points:





1. Pull your boat(s) COMPLETELY out of the water and turn them upside down.
2. Place the paddles and PFD underneath the boat(s).
3. Call Sheltowee Trace Adventure Resort to let us know you are finished.

**1-800-541-RAFT**  
**606-526-7238**

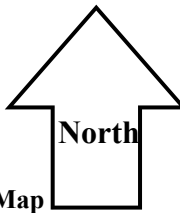
### Safety Tips And Additional Information:

1. Always wear your PFD!!!! Make sure it is securely fastened and tight.
2. If you come out of your boat make sure your feet are pointed downstream. Float on your back with your feet up out of the water. Never try to stand in moving water.
3. If something should happen while on the river, you are better off staying along the river than setting off cross-country.

**\*\*Recovery fee: \$50/canoe\*\***

-  Indicates good camping areas
-  Locations of residence
-  Locations of farm area
-  Put-in/take-out locations

**NOTE: Do not camp on river left for the first 5 miles past Red Bird bridge.**



Note: Map approximately drawn to scale

